

# Alabaster







## Ward 3 2019

1 in = 2,000 ft

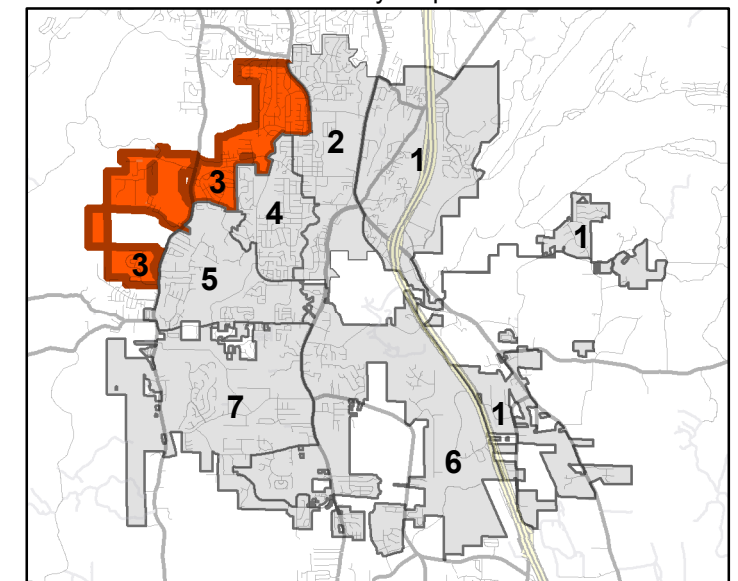
0 1,000 2,000 4,000 6,000

Feet

### Legend

-  Ward 3
- Class**
-  Interstate
-  Major
-  Residential
-  Undefined
-  Alabastermunicipallimits2018

Vicinity Map



Date Printed: 6/25/2019

This map was created using a compilation of different information from a variety of sources. Use this item at your own risk. Accuracy is not guaranteed for any reason. The material and information contained in this document is provided for general information only and should not be used for Legal, Engineering or Surveying purposes. The City of Alabaster specifically disclaims all warranties, express or implied regarding this document. The City of Alabaster is not liable and/or responsible for the consequences caused by or related to, in any way, the actions take in or not take in reliance on this document.

